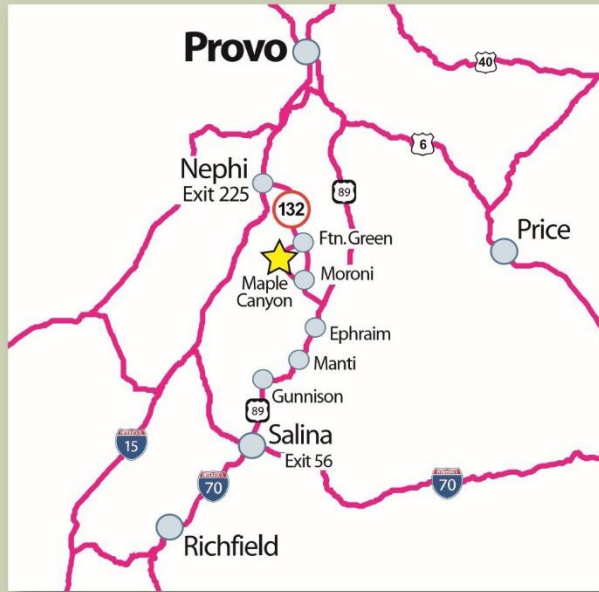


How do you get to Maple Canyon?



Southbound Visitors: Located 8 miles southwest of Fountain Green. Take Exit 225 at Nephi and follow Highway 132 to Fountain Green.

Northbound Visitors: Located 6 miles northwest of Moroni. Take Exit 56 north at Salina and then Highway 89 north to Pigeon Hollow Junction located 5 miles north of Ephraim. Follow Highway 132 to Moroni.




photo: Monica Nelson

How Did It Get Here?

Maple Canyon is made up of a sedimentary rock called conglomerate. Conglomerate is formed when rocks and pieces of rocks are transported by water and gravity, to a basin or depression where the lower layers are compacted and cemented by lime carbonate or iron oxides. Here erosion has stripped away the upper layers, giving us the exposed cemented conglomerate of Maple Canyon.

As you hike the trails enjoying the natural beauty of Maple Canyon, notice the cobble-sized stones that make up the conglomerate. They are as smooth as rocks in a streambed, and you might imagine them being polished by moving water and being cemented in an ancient lake bed.

Do your part to protect this unique and beautiful area.



Campground Reservations

Campsites can be reserved in advance at:

www.recreation.gov

1-877-444-6777



CENTRAL UTAH MAPLE CANYON SPORT CLIMBING CLIMBING INFORMATION



photo: J. Stevens



www.sanpete.com




photo: J. Stevens

Climbing Locations in Maple Canyon

- 1 **The Armory:** The longest multi-pitch routes in Maple Canyon.
- 2 **Pipe Dream:** 40+ routes 5.10a to 5.14a located to the south of the Right Fork Trail. Hike is 20 minutes from the road.
- 3 **Red Dog Wall:** 4 routes 5.7 to 5.10.
- 4 **Damascus Gate North:** 8 routes.
- 5 **Damascus Gate South:** 22+ routes 5.10 - 5.12d located on the south side of the Right Fork Trail.
- 6 **Cragganmore:** 11+ routes 5.10d to 5.12d located up the trail from the Zen Garden.
- 7 **The Compound:** 20+ routes from 5.10 to 5.14
- 8 **Zen Garden:** 7+ routes 5.9 to 5.11a located to the north of the Right Fork trail.
- 9 **Minimum Crag:** 19+ routes 5.9 to 5.13a located to the south of the Right Fork trail.
- 10 **Shady Lane:** 5+ routes 5.10b to 5.11b located in a slot canyon on the back side of the Oxygen Wall.
- 11 **Oxygen Wall:** Various routes located south of the Right Fork trail.
- 12 **The Walls of Liberation:** 10+ routes from 5.7 to 5.10
- 13 **Simpson Rock:** 10+ routes from 5.6 to 5.12
- 14 **Eye of the World:** 4+ routes 5.11
- 15 **Rock Island:** 6+ routes 5.7 to 5.10c just West of the Maple Canyon Road.
- 16 **Trash Compactor:** 8+ routes 5.4 to 5.10c found to the west of the rock island.
- 17 **Low Standard Cave:** 11+ routes 5.9 to 5.13c located west of the Maple Canyon Road.
- 18 **Matrix:** 3+ routes 5.11a to 5.11d, located right next to the Middle Fork trail on the right.
- 19 **Hot Zone:** To get to the Hot Zone, 6+ routes 5.11 d to 5.13c, turn right off the Middle Fork trail at a large boulder. Follow the trail up the canyon to the climbing wall.
- 20 **Melon Wall:** 3+ routes, 5.11a to 5.11d, located in a slot canyon off to the right of Middle Fork trail.
- 21 **School Room / Road Kill Wall:** The School Room, 30+ routes 5.4 to 5.10b, is on the left canyon wall. The Road-Kill Wall, 10+ routes 5.6 to 5.12c, is on the right wall.
- 22 **Left Fork:** The Pipeline, 5+ routes 5.10 to 5.11b, located on the left canyon wall. Petroglyph Wall, 6+ routes 5.10a to



5.11c, right canyon wall. Engagement Alcove, 5+ routes 5.7 to 5.10b, right canyon wall. Orangutan Wall, 5+ routes 5.7 to 5.10c, right canyon wall.

- 23 **Thessalonian Buttress:** 2+ 5.9 routes south of the Campground. Long multi-pitch routes.
- 24 **Maple Corridor:** 13+ routes located on both sides of the Corridor. 5.8 to 5.12a
- 25 **Bridge Area:** 8+ routes along the south side of the road. 5.9 to 5.11d
- 26 **Early Bird Crag:** 40+ routes from 5.1 to 5.12
- 27 **Frontera:** 20+ routes next to the Forest Service Sign. 5.9 to 5.13c
- 28 **Box Canyon Entrance:** Box Canyon has over 60 routes ranging from 5.4 to 5.13. Box Canyon is Private Ground so please tread lightly!

CENTRAL UTAH
MAPLE CANYON
 SPORT CLIMBING

www.sanpete.com

MAP LEGEND

Climbing & Camping Points of Interest

- Each of the 13 Available Campsites include: Fire Rings, Grills, Table, Vault Toilet, No Drinking Water
- Designated View Point Area
- Climbing Areas with corresponding number
- Foot Trail / Hiking Trail
- Jeep Road
- Paved Road